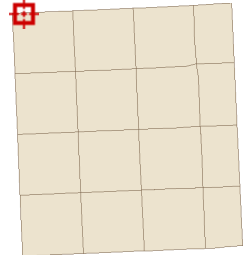










**Overview**



**Legend**

-  Parcels
-  Survey Townships
-  Road Centerlines
-  Rights of Way
- 2019 Preliminary Flood Zones**
-  A
-  AE
-  AE, FLOODWAY
-  X, 0.2 PCT ANNUAL CHANCE FLOOD HAZARD

|                         |               |                     |      |                      |                        |
|-------------------------|---------------|---------------------|------|----------------------|------------------------|
| <b>Parcel ID</b>        | 108.50.05.240 | <b>Alternate ID</b> | n/a  | <b>Owner Address</b> | GEDNALSKE, BETTY TRUST |
| <b>Sec/Twp/Rng</b>      | 05-108-50     | <b>Class</b>        | AGC  |                      | % LINDA BULLIS         |
| <b>Property Address</b> |               | <b>Acreage</b>      | 20.0 |                      | 401 E CEDAR ST         |
|                         |               |                     |      |                      | BRANDON SD 57005       |

**District** 16011 - FREMONT TOWNSHIP  
**Brief Tax Description** W-1/2NW-1/4NW-1/4 (20 ACRES) SEC 5-108-50  
 (Note: Not to be used on legal documents)

Please note that the GIS mapping features do not replace or modify land survey, deeds or other legal instruments.

Date created: 11/1/2023  
 Last Data Uploaded: 11/1/2023 8:13:20 AM

Developed by 