

SD039_T1451_27-114N-48W-Deuel







CLU	Acres	HEL	Crop
1	79.34	NHEL	
2	75.3	NHEL	
3	0.79	UHEL	NC

Page Cropland Total: 154.64 acres





Map Created April 26, 2024

Common Land Unit

-  Cropland
-  Non-Cropland
-  Tract Boundary
-  PLSS

Unless otherwise noted,
crops listed below are:
Non-irrigated
Intended for Grain
Corn = Yellow
Soybeans = Common
Wheat - HRS or HRW
Sunflowers = Oil or Non
Producer Initial _____
Date _____

Wetland Determination Identifiers

-  Restricted Use
-  Limited Restrictions
-  Exempt from Conservation
-  Compliance Provisions